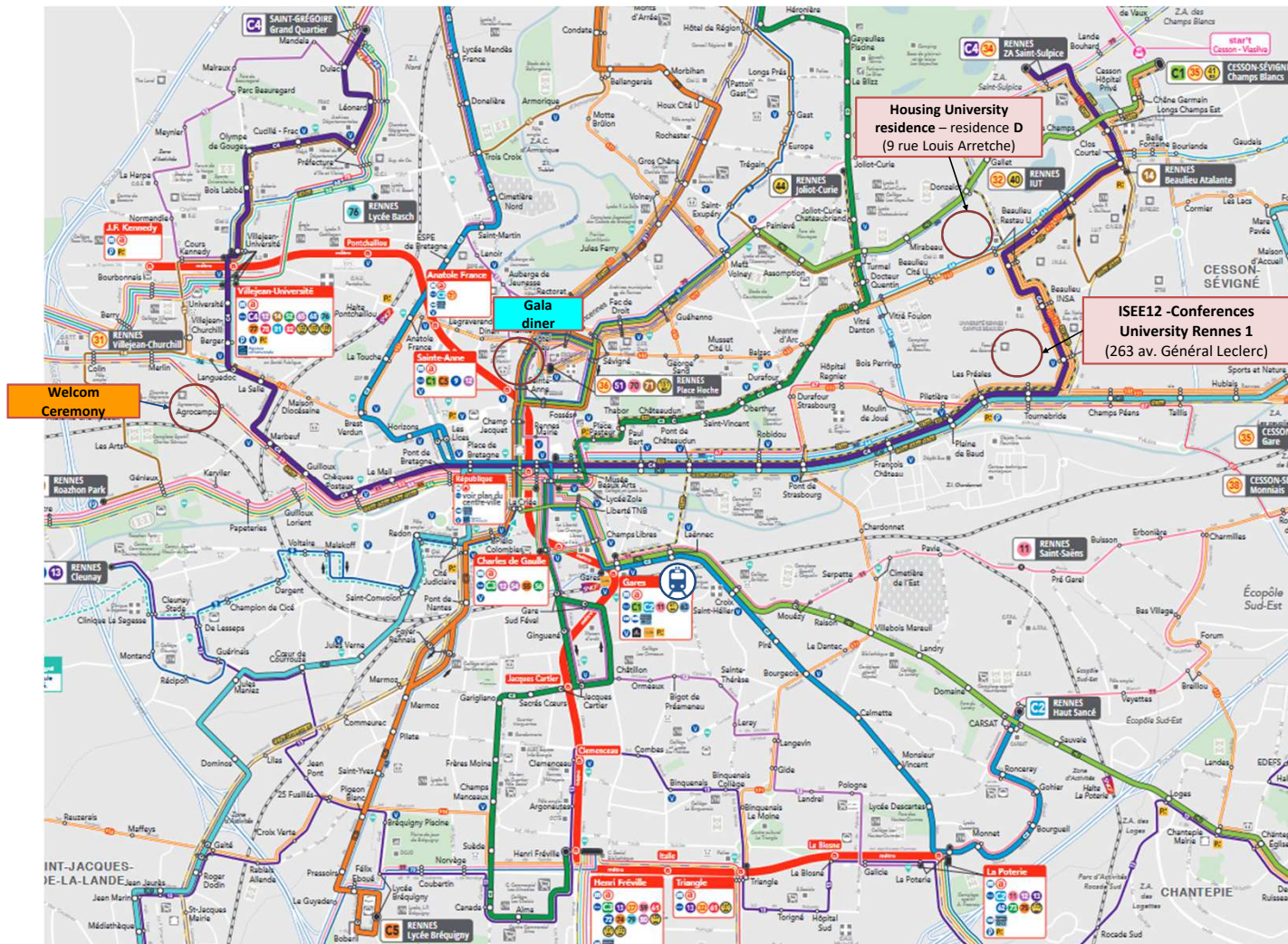
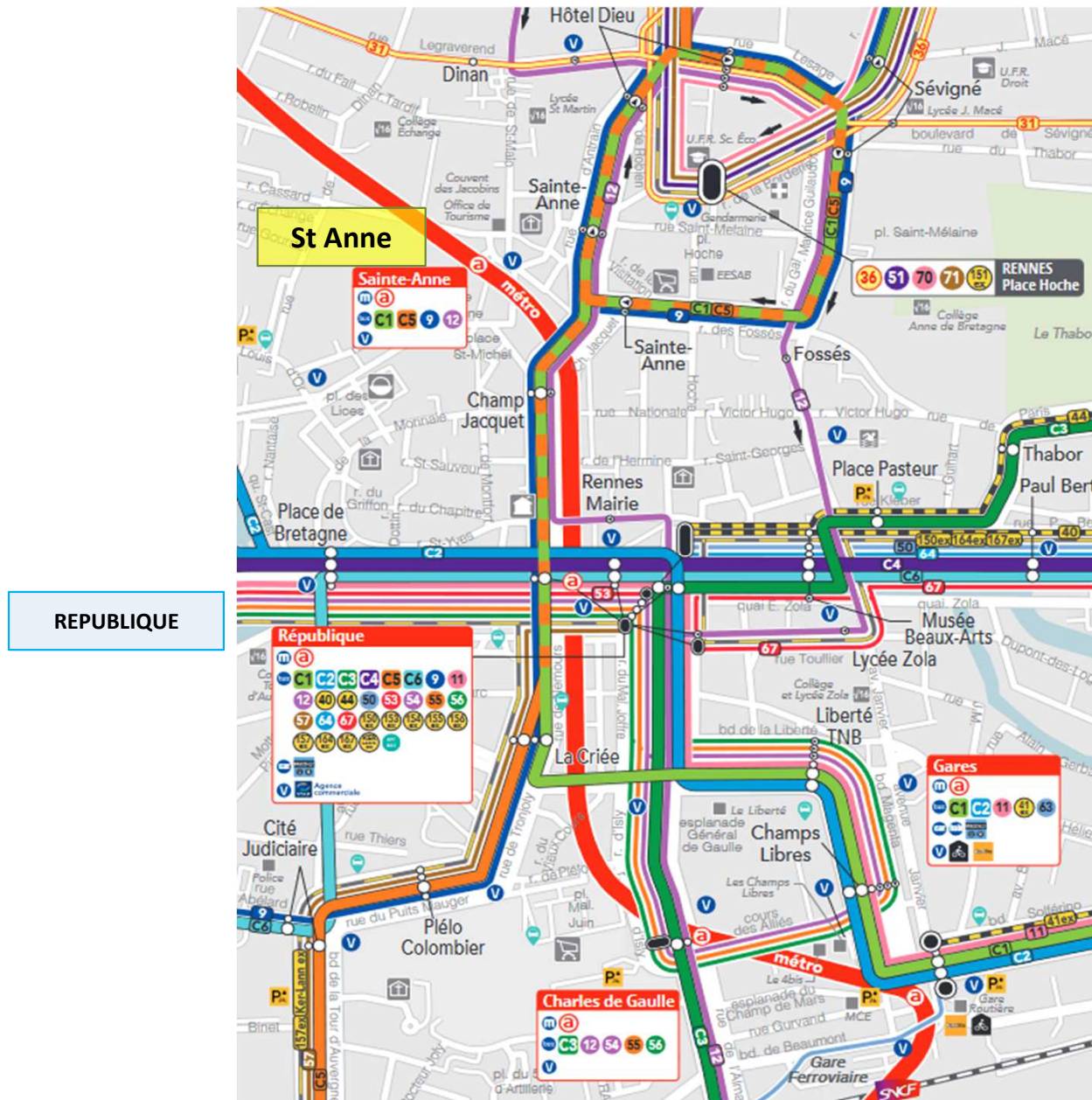


Bus and metro map of city center of **RENNES**



For more information on bus schedules, routes and fares : <https://www.star.fr/>

Bus and metro map of city center of **RENNES**

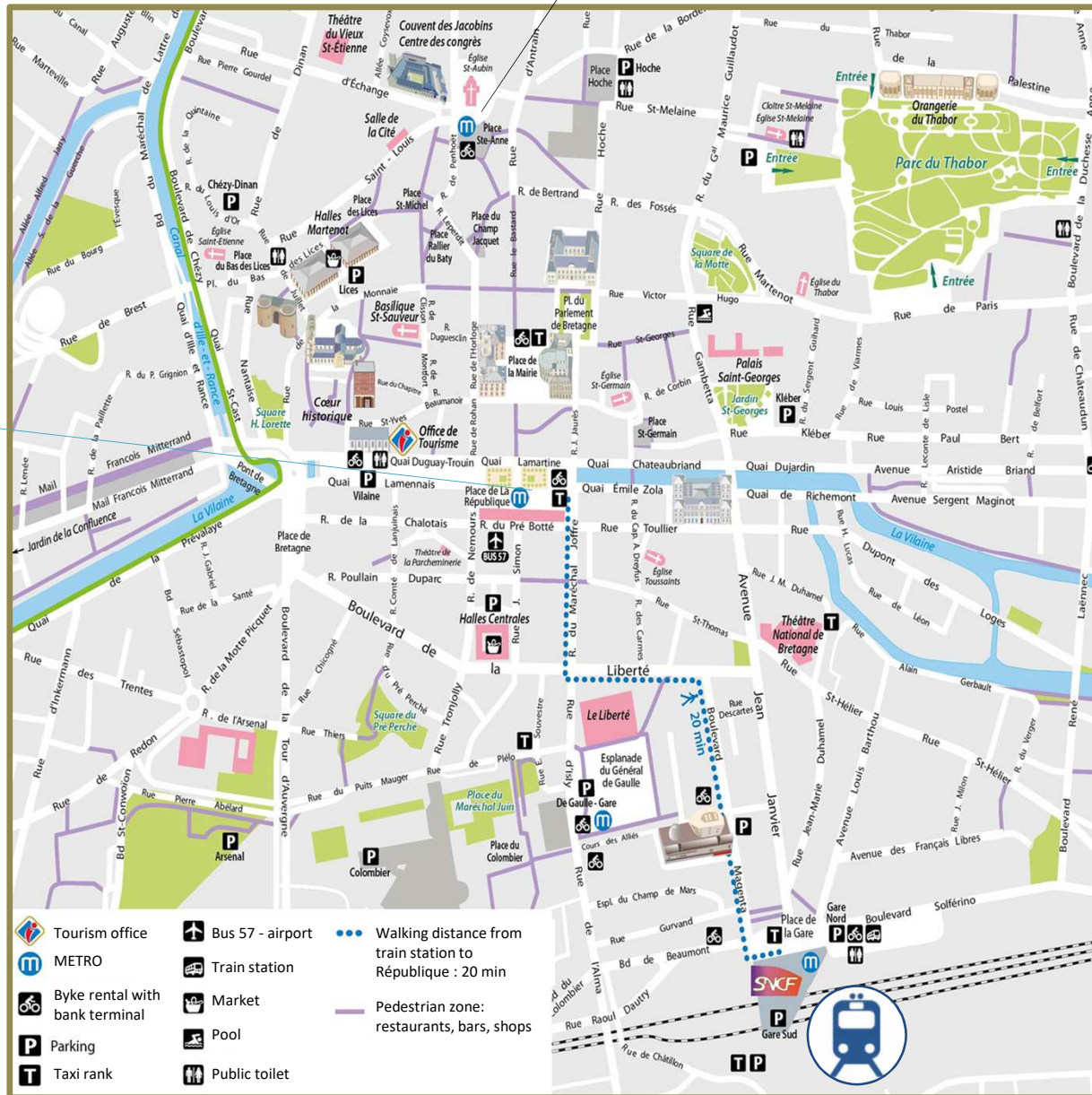










For more information on bus schedules, routes and fares : <https://www.star.fr/>

CITY CENTER of RENNES

St Anne

REPUBLIQUE



- | | | | | | |
|---|--------------------------------|---|------------------|---|--|
|  | Tourism office |  | Bus 57 - airport |  | Walking distance from train station to République : 20 min |
|  | METRO |  | Train station |  | Pedestrian zone: restaurants, bars, shops |
|  | Byke rental with bank terminal |  | Market | | |
|  | Parking |  | Pool | | |
|  | Taxi rank |  | Public toilet | | |

REPUBLIQUE

Central point of Rennes

HOW TO ACCESS IT ?



From the train station :
Metro (one line)
Towards **Kennedy**
Get off at **Republique**.



From the airport :

Bus n°C6

Towards **Rigoudière** (Cesson-Sévigné)
Get off at **République stop**.

Bus n°57

Towards **République**
Get off at **République stop**.

For more information on bus schedules, routes and fares : <https://www.star.fr/>





Registration and welcome ceremony (Sunday 10, 17:00-22:00)



Institut Agro Rennes-Angers
65 rue de Saint-Brieuc, Rennes



HOW TO ACCESS IT ?

From **REPUBLIQUE**

Bus n°C4

Towards : **Grand Quartier.**

Get off at the **Marbœuf** stop.

Then walk up the *rue de Saint-Brieuc*.

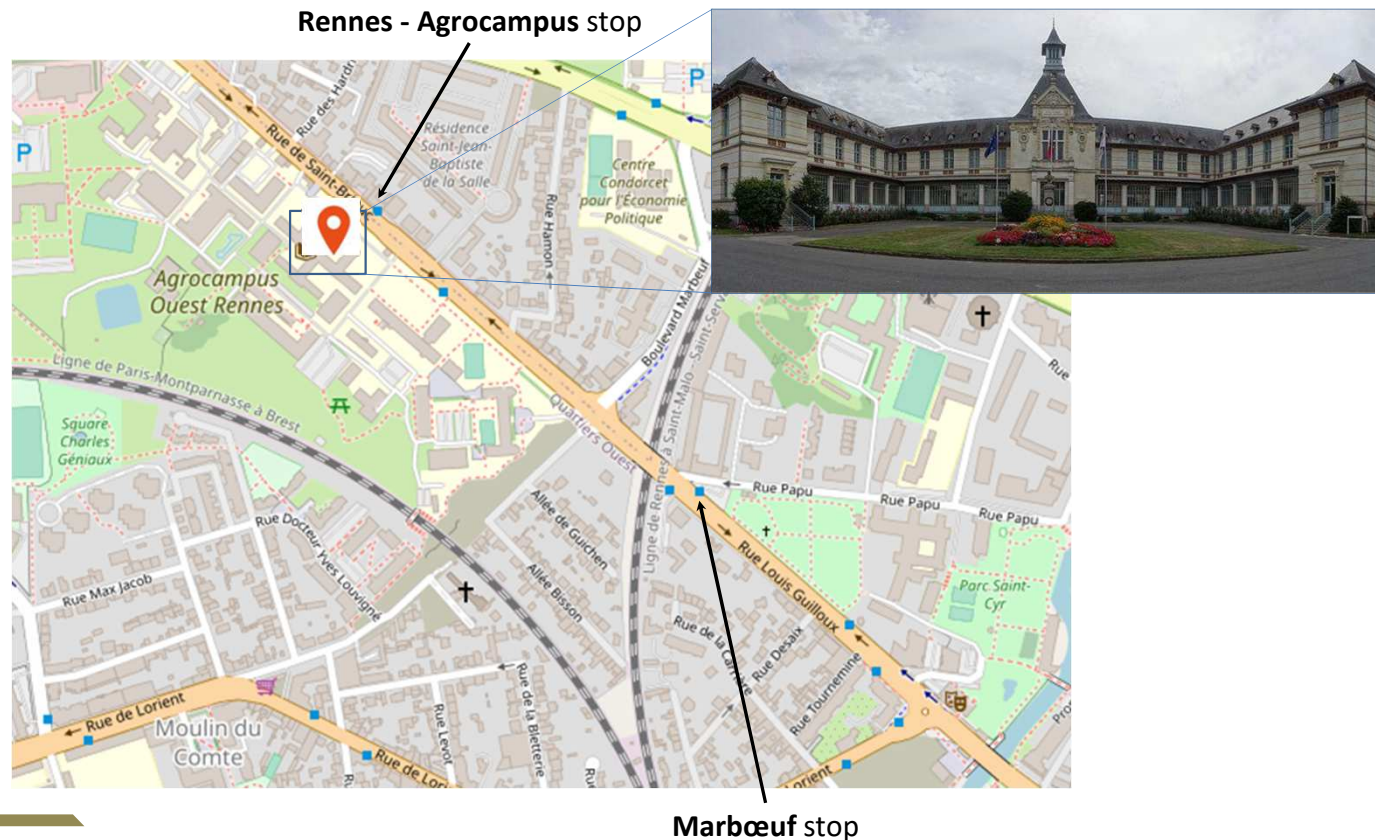
The 65 is on the left side of the street, 400 m away.


Bus n°53

Towards : **Vezein, L'Hermitage and La Chapelle Thouarault.**

Get off at the **Rennes - Agrocampus** stop.

For more information on bus schedules, routes and fares : <https://www.star.fr/>





Conferences and poster exhibition (Monday 11 to Friday 15 July)



University Rennes 1

Building 2A

263 av. Général Leclerc, Rennes



HOW TO ACCESS IT ?

From **REPUBLIQUE**

Bus n°C4

Towards : **ZA Saint-Sulpice.**

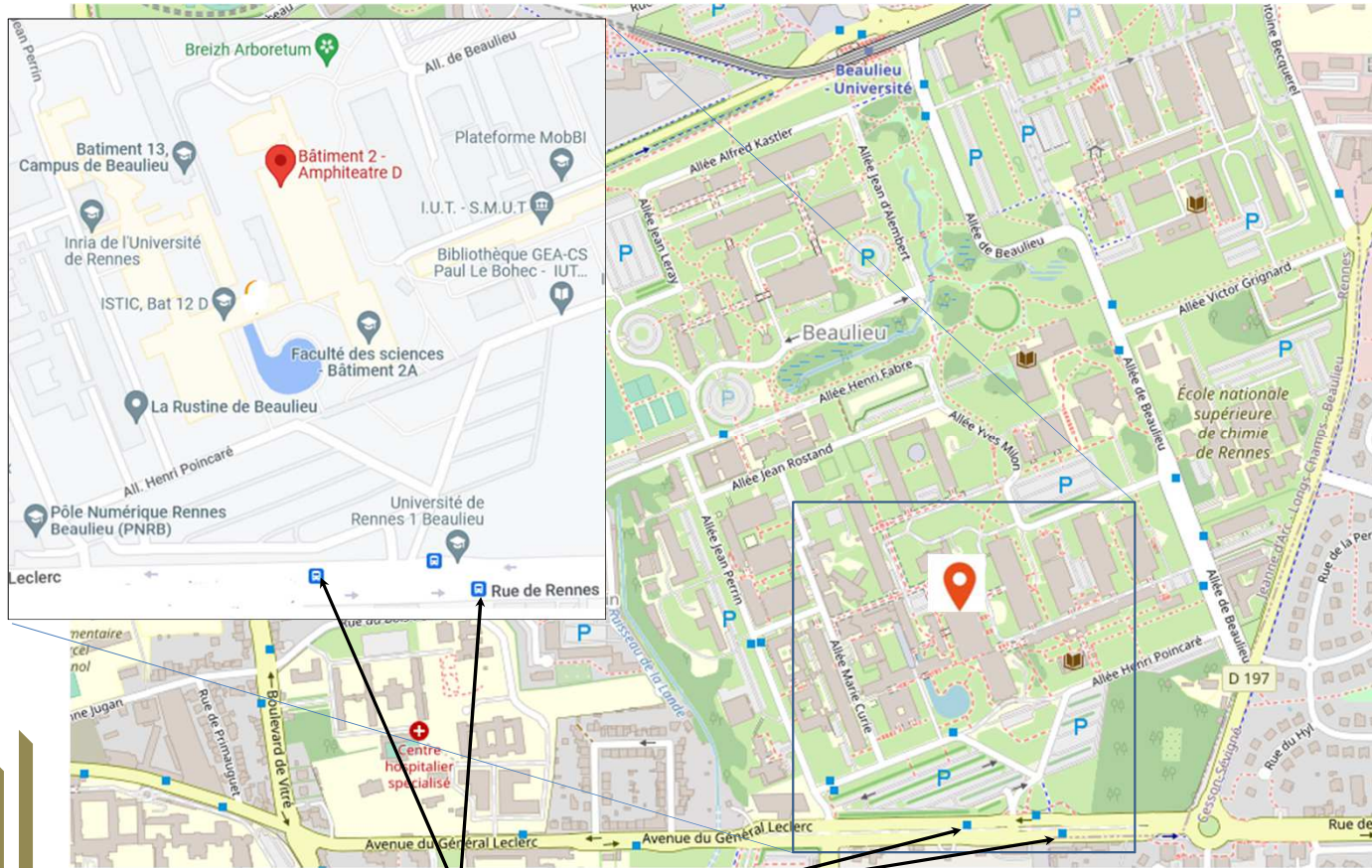
Get off at the **Tournebride** stop.

Bus n°C6

Towards : **Rigoudière.**

Get off at the **Tournebride** stop.

For more information on bus schedules, routes and fares : <https://www.star.fr/>



Tournebride
stop



Housing University residence



residence D

9 rue Louis Arretche, Rennes

<https://goo.gl/maps/pSoMNPxG36EYnVNJA>

GPS: 48.123614084228386, -1.642695196078501

Breakfast (at the same places as conferences)

University Rennes 1

Building 2A

263 av. Général Leclerc, Rennes

HOW TO ACCESS IT ?

From **REPUBLIQUE**

Bus n°C1

Towards : **Champs blancs (Cesson-Sévigné).**

Get off at the **Donzelot** stop.

Bus n°C4

Towards : **ZA Saint-Sulpice.**

Get off at the

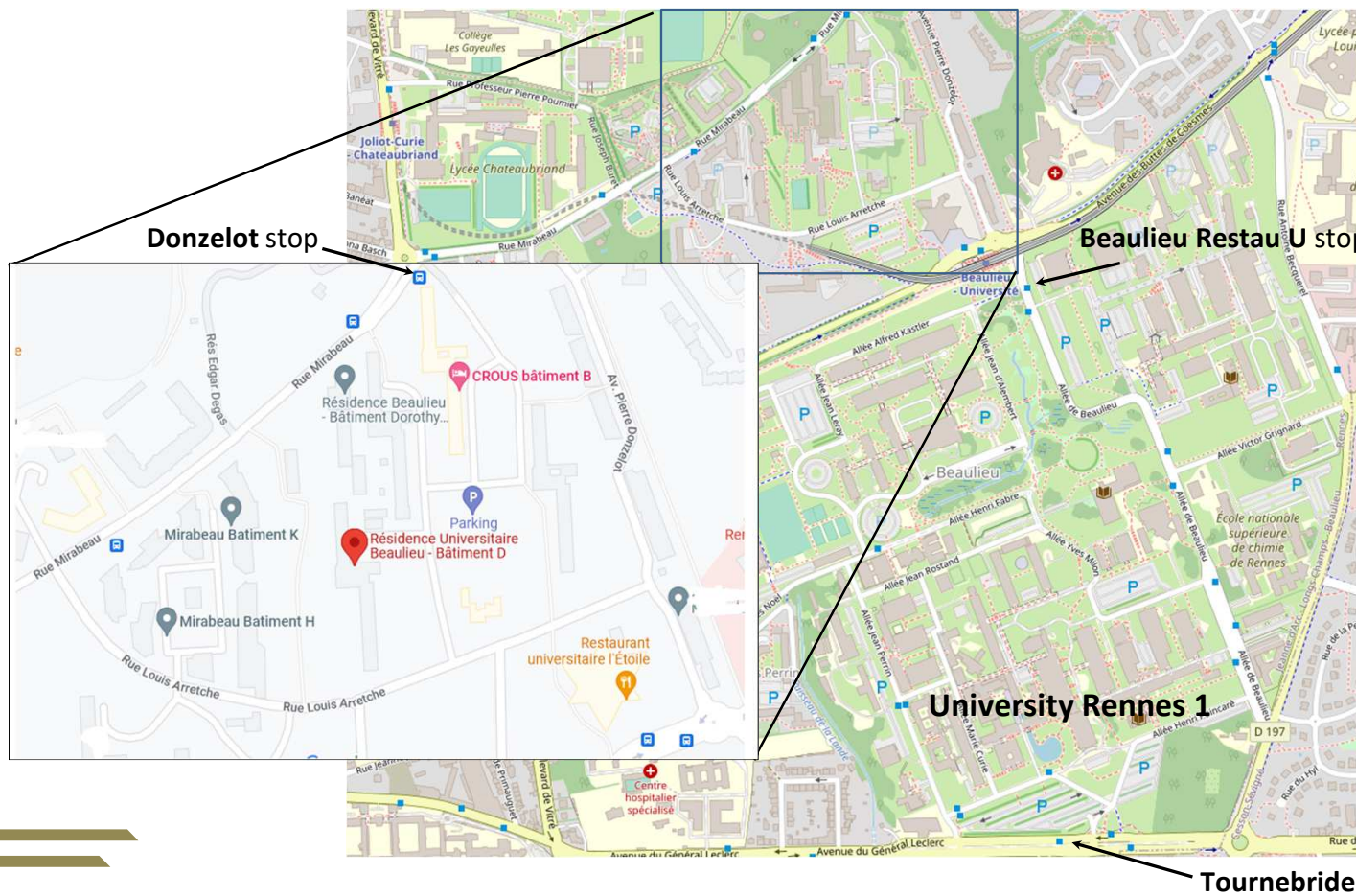
Beaulieu Restau U stop.


Bus n°50

Towards : **Thorigné-Fouillard**

Get off at the **Donzelot** stop.

For more information on bus schedules, routes and fares : <https://www.star.fr/>





Gala Dinner

St Anne



Couvent des Jacobins
6 rue Echange
35000 Rennes



HOW TO ACCESS IT ?

From **REPUBLIQUE**

Metro,
Towards : **Kennedy.**
Get off at the **Saint Anne** stop.

For more information on bus schedules, routes and fares : <https://www.star.fr/>

